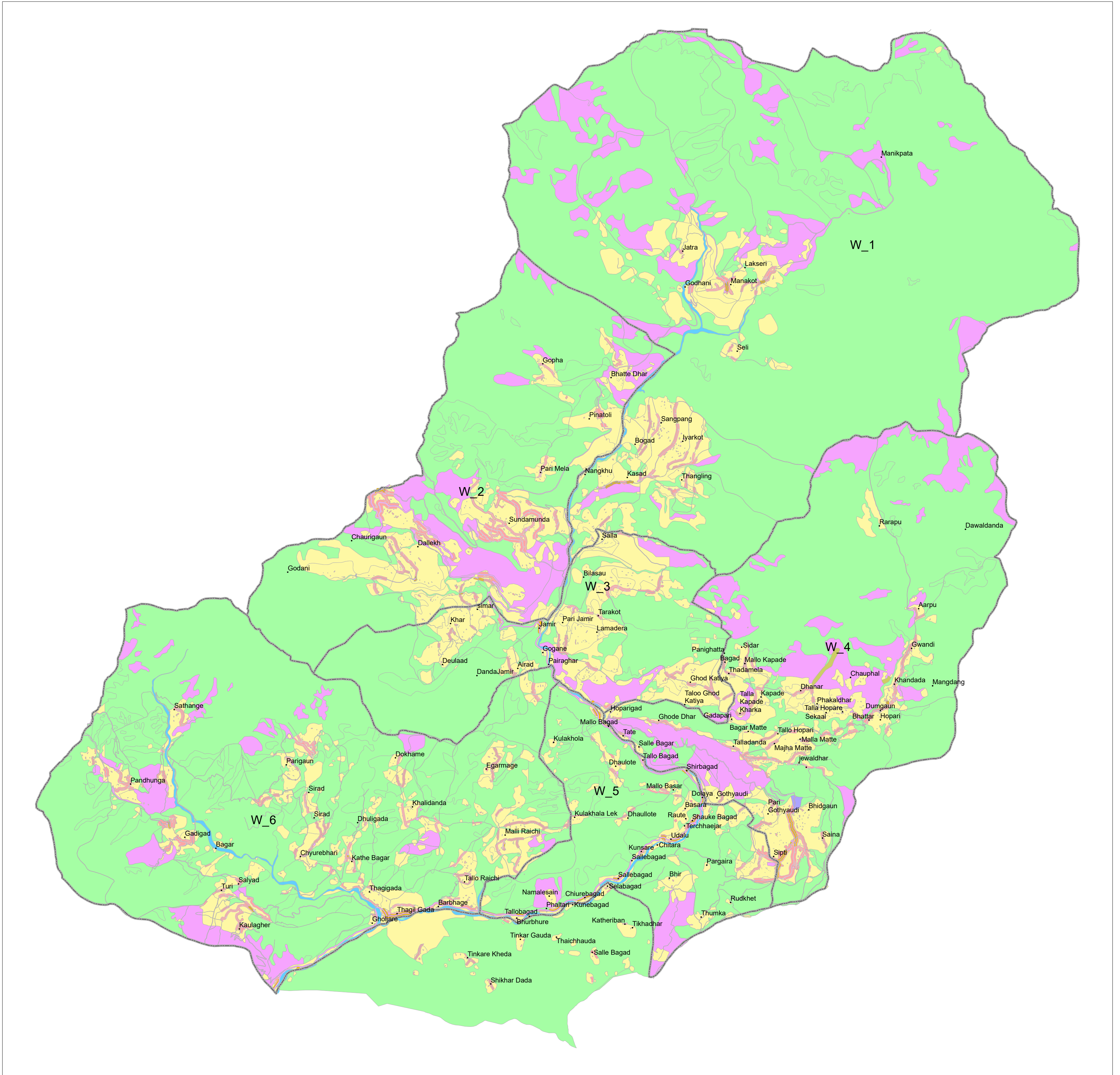


LAND USE ZONING

NAUGAD GAUNPALIKA

DISTRICT DARCHULA

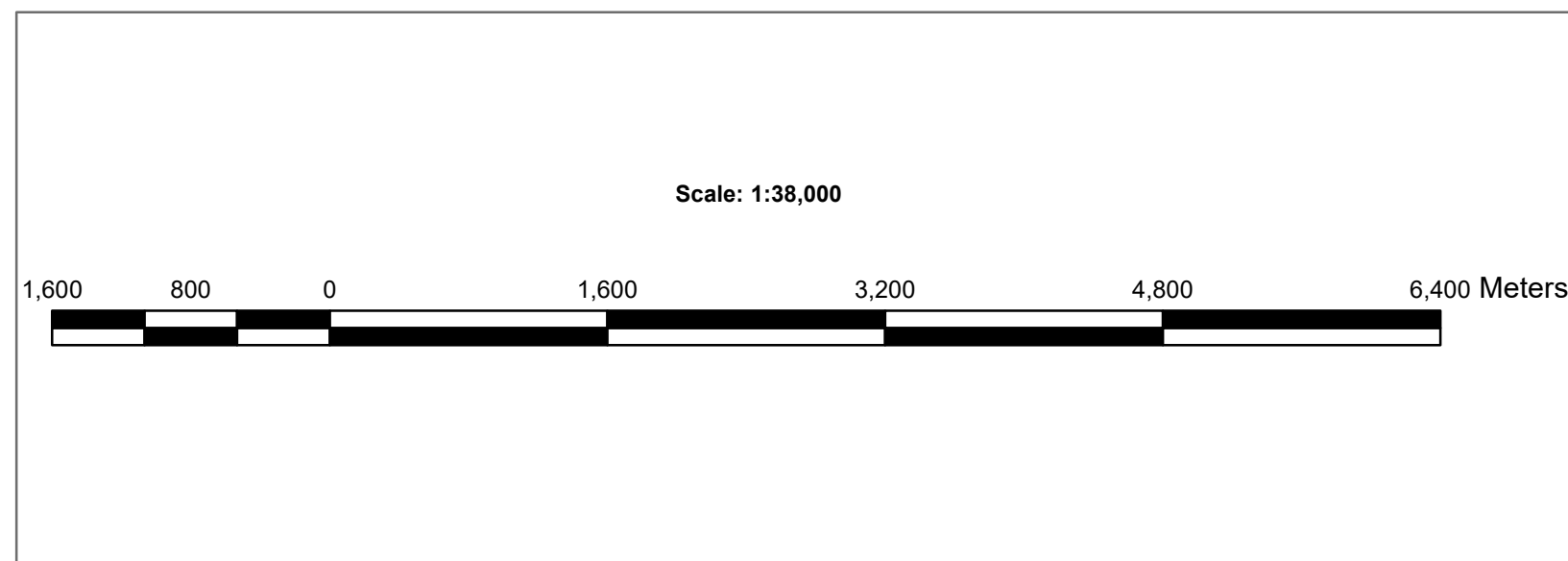


Legend

Land Use Zones		Boundaries
Zone 1 - Agricultural	Zone 5 - Forest	Ga.Pa./Na.Pa.
Zone 2 - Residential	Zone 6 - Public Use	District
Zone 3 - Commercial	Zone 7 - Other Zone	International
Zone 4 - Industrial	Zone 8 - Mine and Minerals	Settlement
Zone 9 - Cultural and Archeological		Mines Location
Zone 10 - Riverine and Lake		
Snowy Area		

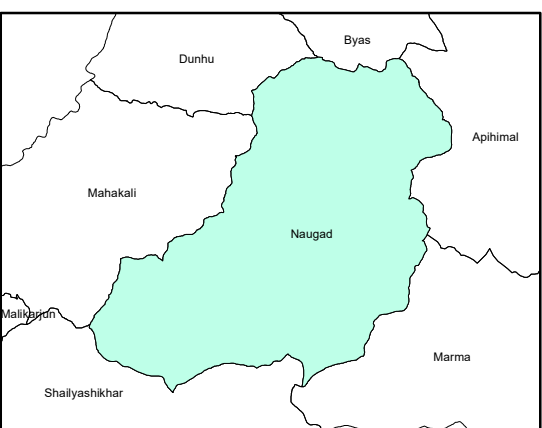
Risk Boundaries

Flood	Landslide	Fire	Industrial	Seismic	Other

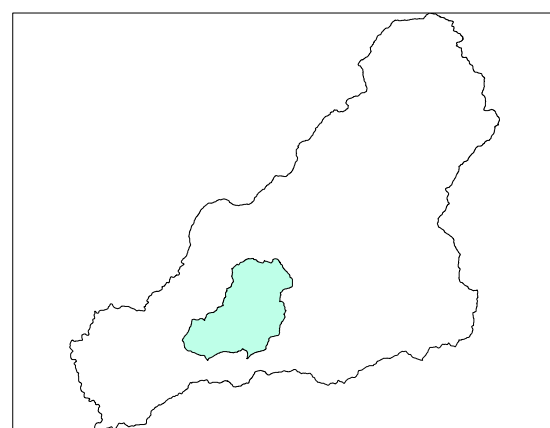


Projection and Datum Information
 Projection: Modified Universal Transverse Mercator
 False Easting: 500000 m
 False Northing: 0 m
 Central Meridian: 81 Degree East
 Scale Factor: 0.9999
 Latitude Of Origin: 0 Degree
 Linear Unit: Meter
 Datum: Everest 1830

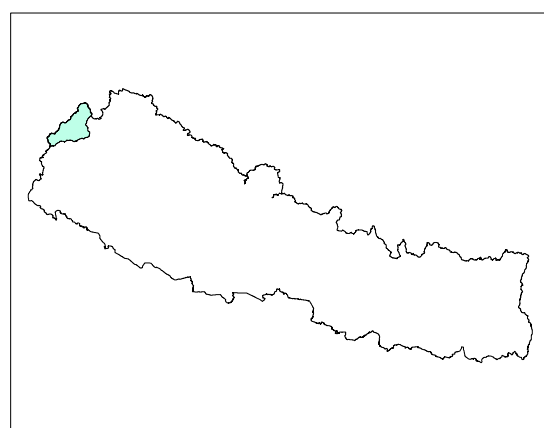
Local Level Index



District and Map Index



Nepal Index



नौगाड गाउँपालिकाको भू उपयोग क्षेत्र वर्गीकरण
 नौगाड गाउँपालिकाको स्थानिय भूउपयोग परिपदबाट
 मिति २०८० कार्तिक २० गते स्वीकृत भूउपयोग नक्सा

